











Project Flying Eagle

Proposed Improvements and Uses Map II



Sanitary Sewer

-  Existing Wastewater Treatment Facility
-  Proposed Lift Station (Location yet to be determined)
-  Proposed Gravity Main
-  Proposed Force Main

Water

-  Existing Water Treatment Plant
-  Existing Elevated Tank
-  Proposed Elevated Tank
-  Existing Booster Station
-  Proposed Booster Station
-  Proposed Water Main

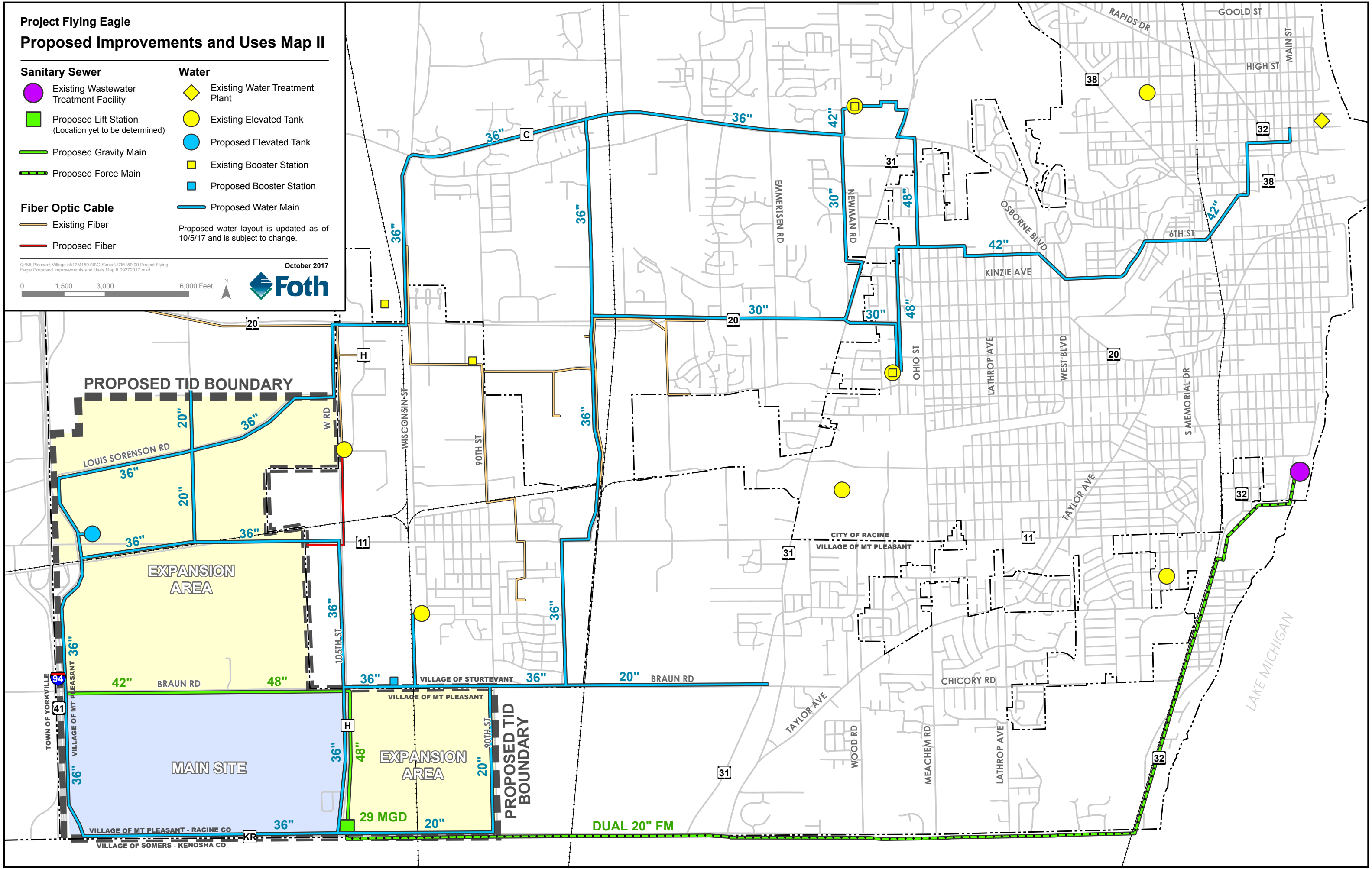
Fiber Optic Cable

-  Existing Fiber
-  Proposed Fiber

Proposed water layout is updated as of 10/5/17 and is subject to change.

C:\MT Pleasant Village of 17M159.00\GIS\mxd\17M159.00 Project Flying Eagle Proposed Improvements and Uses Map II 09272017.mxd

October 2017



PROPOSED TID BOUNDARY

EXPANSION AREA

MAIN SITE

EXPANSION AREA

PROPOSED TID BOUNDARY

29 MGD

DUAL 20" FM

LAKE MICHIGAN